



# Building Rural and Native Communities' Resilience to Disasters

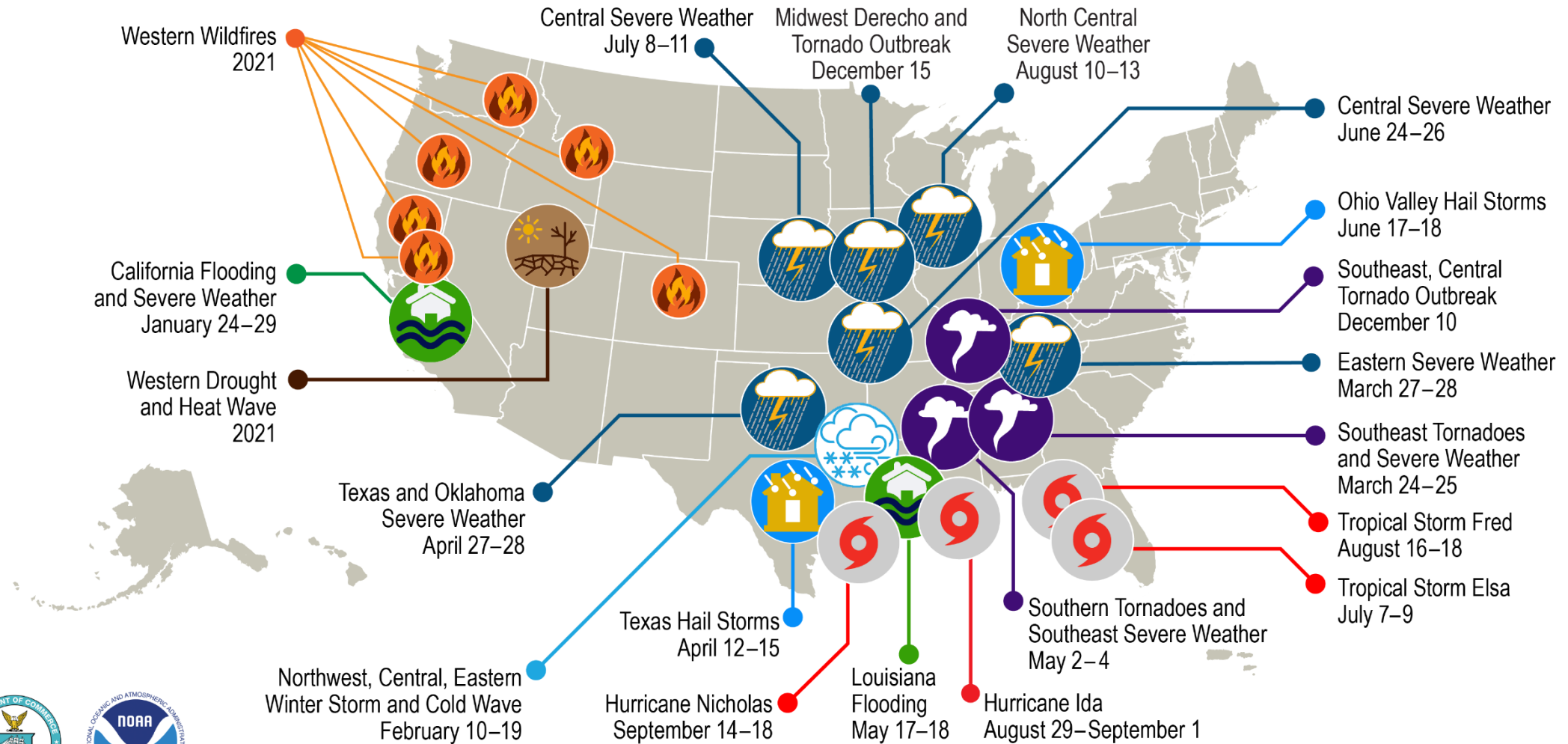
#LiveAtUrban

# Housekeeping

- Event is being recorded and the recording will be posted online afterward.
- Hide captions or adjust settings with the Live Transcript button.
- Speaker biographies are available online at Urban.org.
- All participants are muted.
- Type your **questions** and **comments** into the Q&A box at any time.
- Please complete the survey at the end of the event.



# U.S. 2021 Billion-Dollar Weather and Climate Disasters



This map denotes the approximate location for each of the **20 separate billion-dollar weather and climate disasters that impacted the United States in 2021**

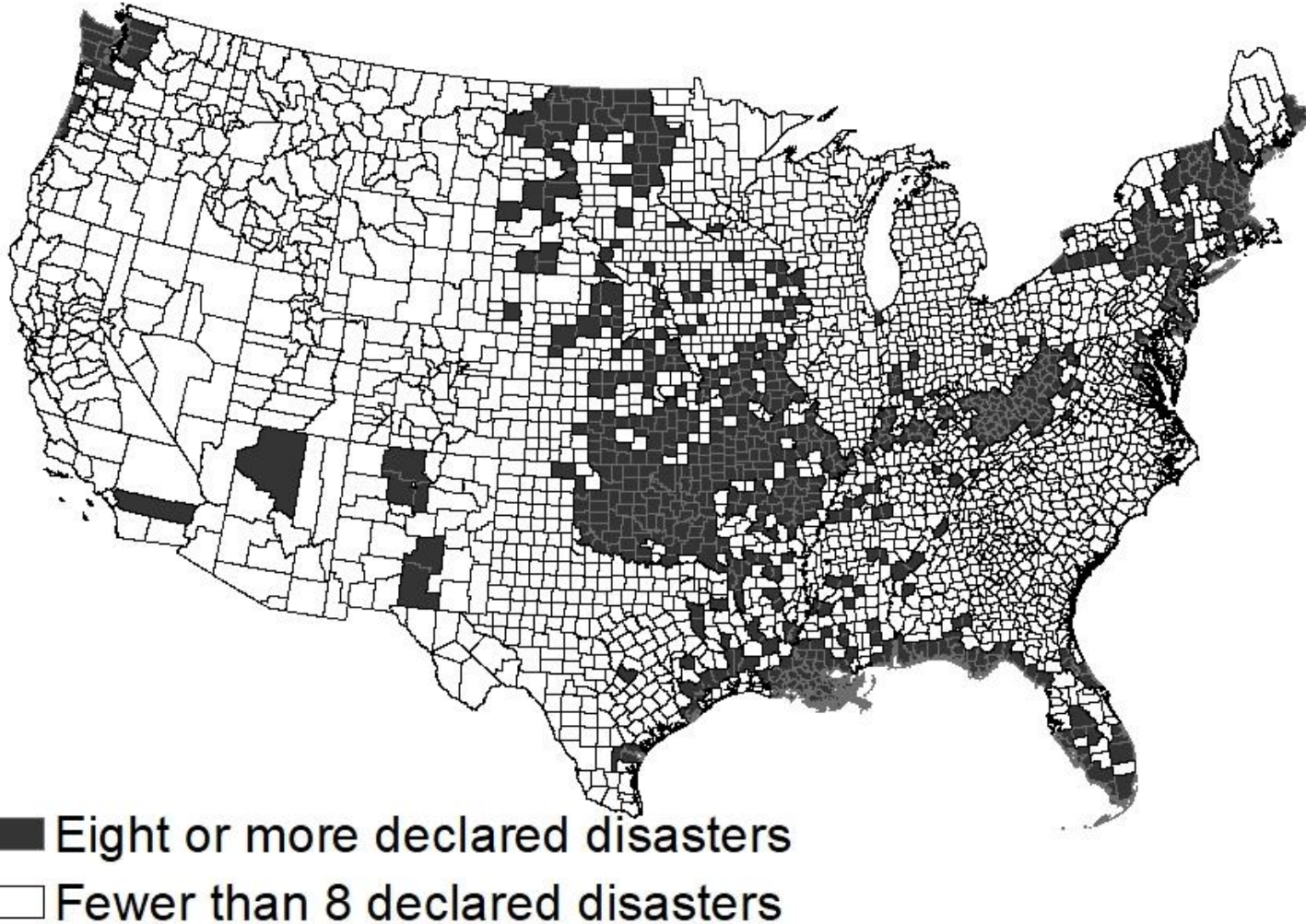
Source: NOAA National Centers for Environmental Information (NCEI) U.S. Billion-Dollar Weather and Climate Disasters (2022).

<https://www.ncei.noaa.gov/access/monitoring/billions/>, DOI: [10.25921/stkw-7w73](https://doi.org/10.25921/stkw-7w73)

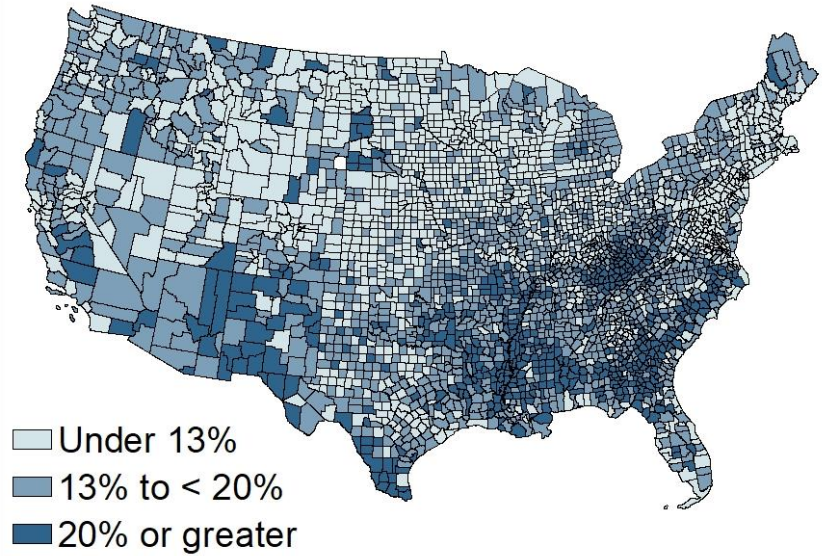


# Disasters and Rural Places

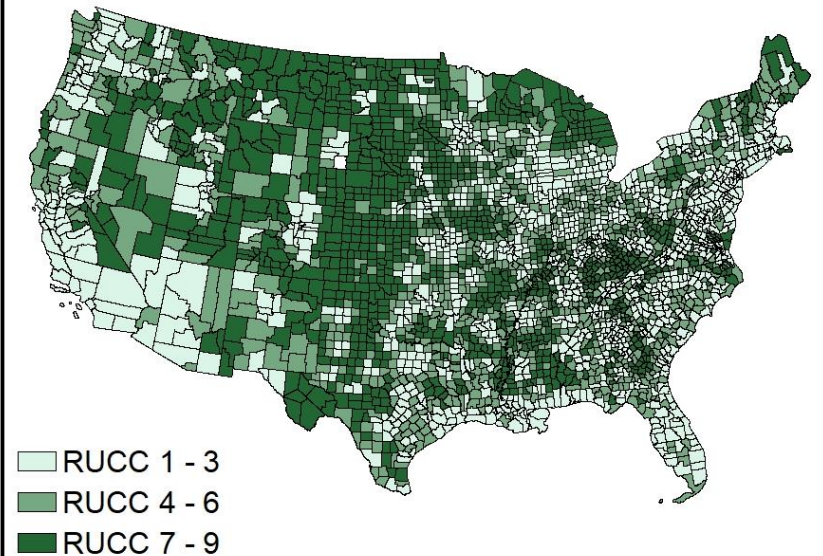
FEMA Presidential Disaster Declarations, 2000-2015



Percentage of Population Living Under Poverty, 2019

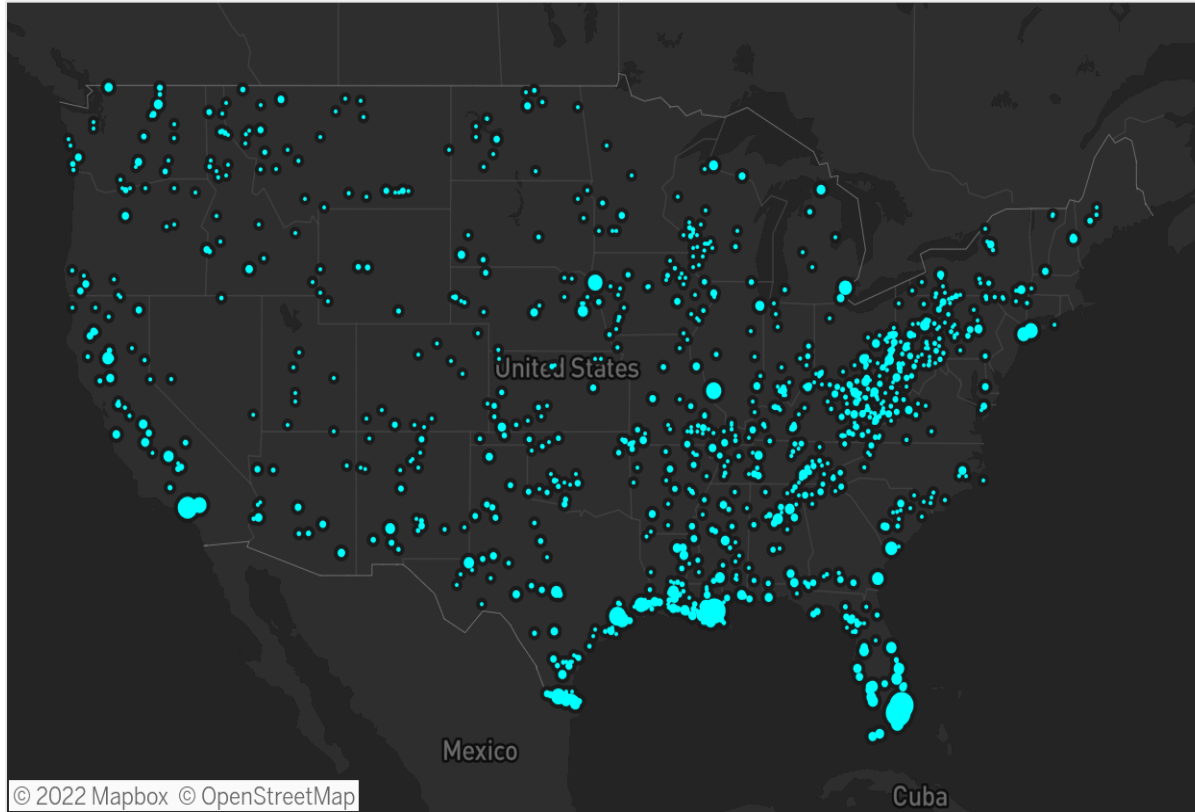


Rural Continental United States



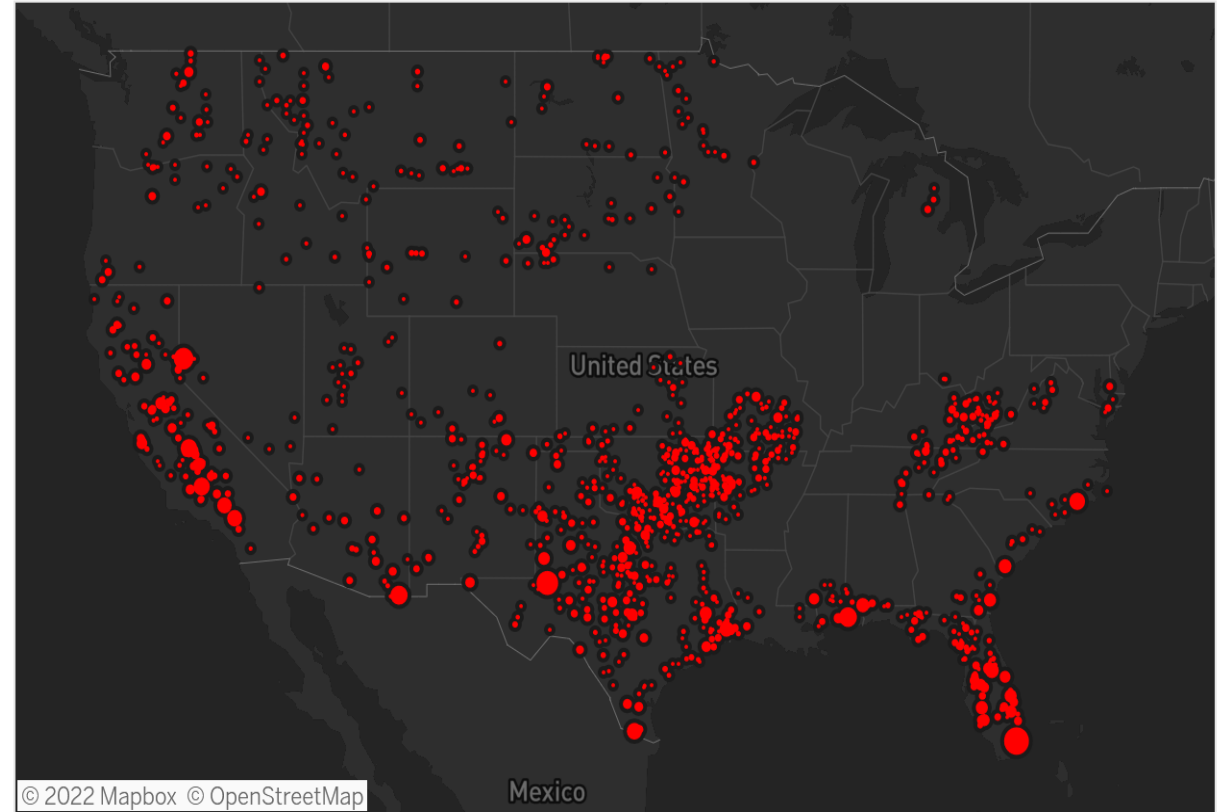
# Rural High Disaster Risk and Capacity to Respond

HIGH FLOOD RISK & LOW CAPACITY



Flood Risk to Homes:

HIGH WILDFIRE RISK & LOW CAPACITY



Wildfire Risk to Homes:

Rural Capacity Map. Source: <https://headwaterseconomics.org/equity/rural-capacity-map/>



# Mayfield, KY

